











Boden

-  Sand
-  anlehmiger Sand
-  lehmiger Sand
-  stark sandiger Lehm
-  sandiger Lehm
-  Lehm
-  toniger Lehm
-  Wald
-  Moor
-  Wasser

Landschaftsplan Pölitz



Karte 10: Boden

Maßstab 1:25.000

Zentralstelle für Landeskunde des SHHB GmbH /
 BfL Büro für Landschaftsentwicklung GmbH
 24340 Eckernförde, Mühlenberg 10
 Telefon: 04351/81811, Telefax: 04351/86368